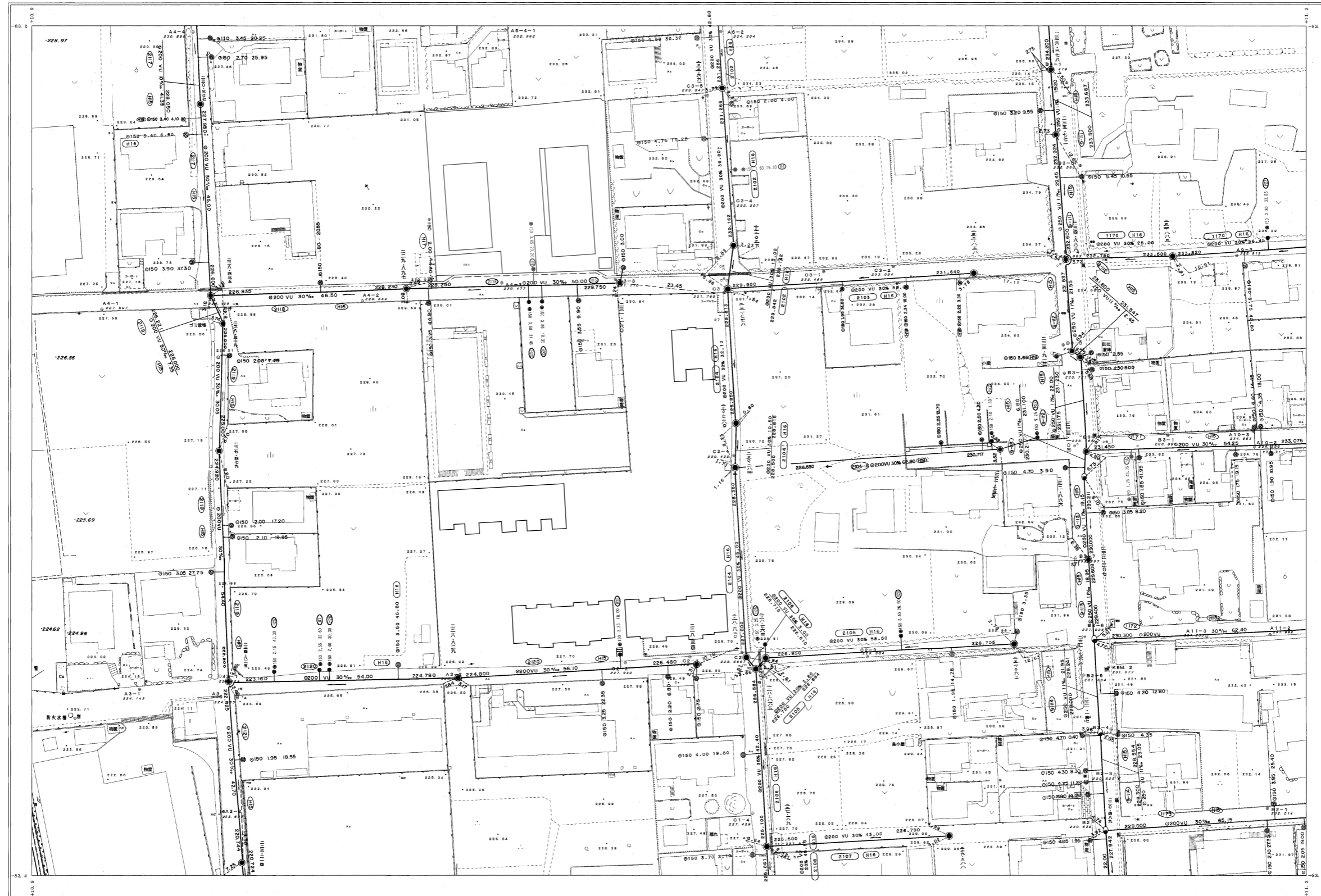


# 富士宮市現況平面図（下水道台帳図）

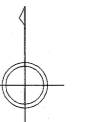

U-7

1:500




V-6	V-7	V-8
U-6	U-7	U-8
T-6	T-7	T-8

行政区画



富士宮市

1:500



U-7