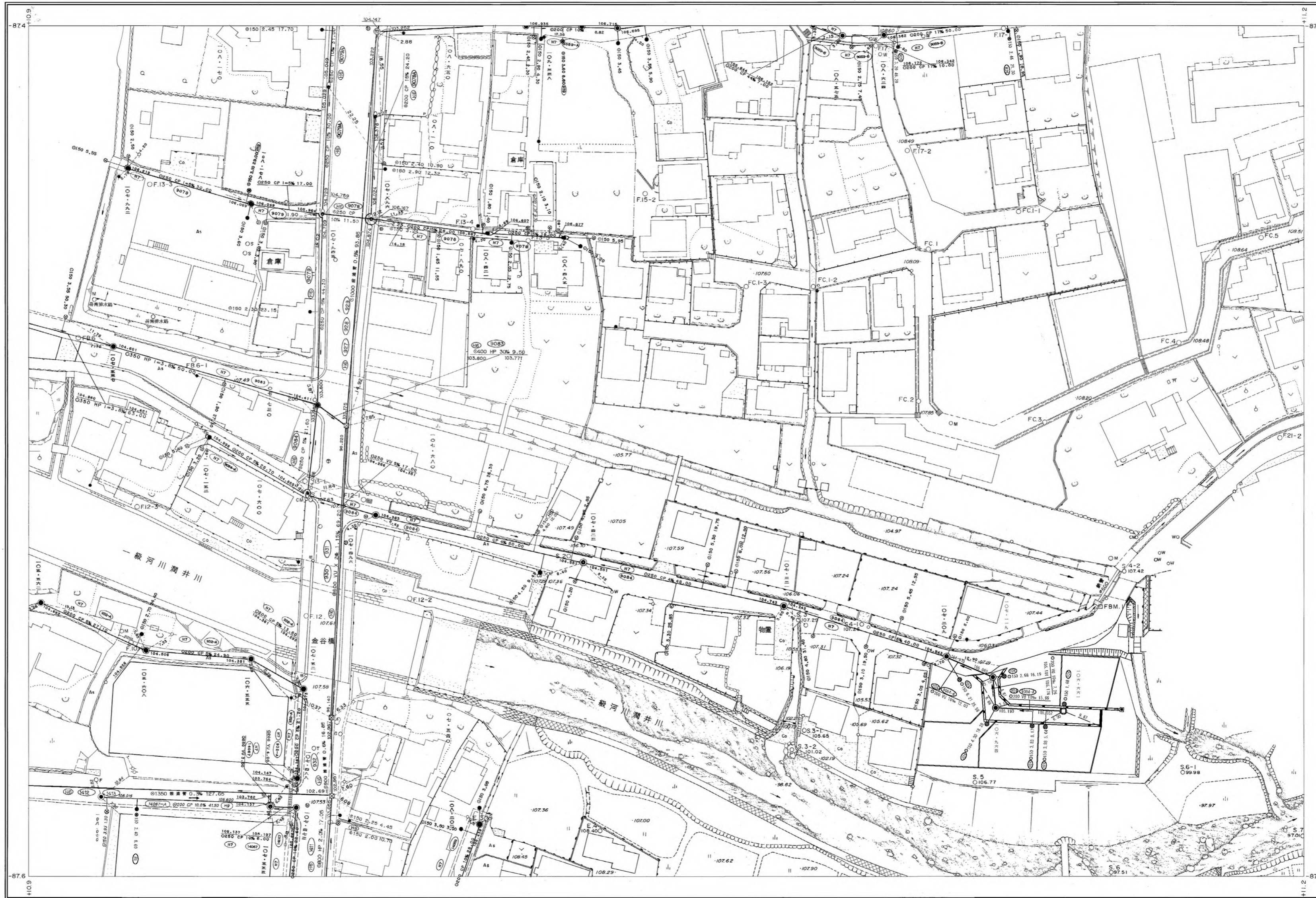


富士宮市現況平面図（下水道台帳図）

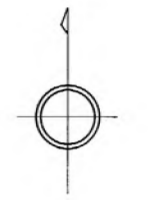

A'-7

1:500



A-6	A-7	A-8
A'-6	A'-7	A'-8
B'-6	B'-7	B'-8

行政区画



富士宮市

1:500



A'-7